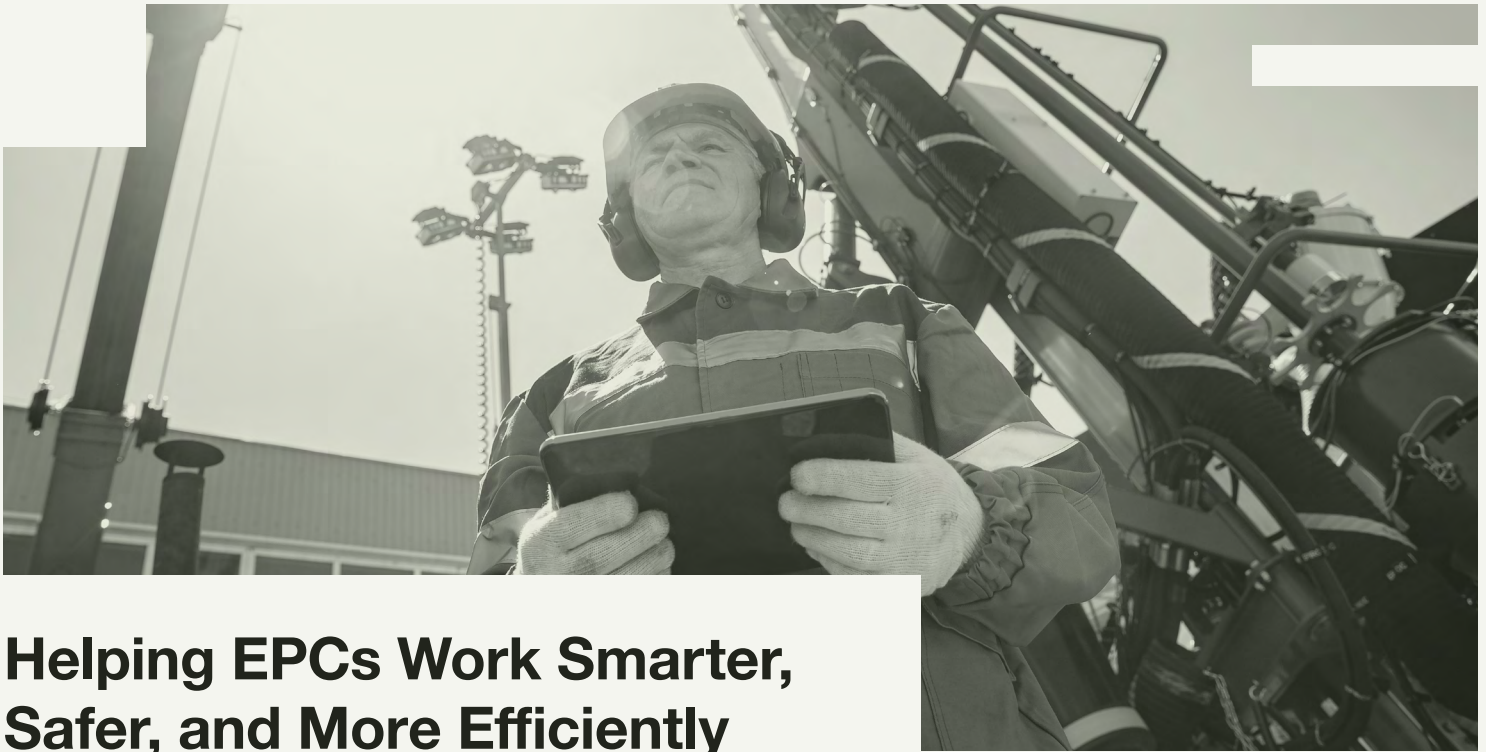


R2S: A Trusted Solution for Seamless Operations

James Fisher
Asset Information
Services





Helping EPCs Work Smarter, Safer, and More Efficiently

We Understand the Pressure You're Under

If you're in the EPC space, you already know the stakes are high. Outdated digital systems aren't just frustrating, they're costly. They slow down planning, extend TARs, create safety risks, and make compliance harder than it needs to be. And when things go wrong, it's not just your budget on the line, it's your reputation.

We built R2S to help you take control of your data, transform your operations, and move forward with confidence.

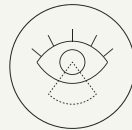
What Is R2S?

R2S is a digital workspace that brings your project data together in one place, clear, visual, and easy to use. It works with the systems you already have, helping you plan and deliver projects more efficiently, without the usual headaches.

Think of it as your single source of truth, a place where teams can collaborate, make faster decisions, and reduce risk across the board.

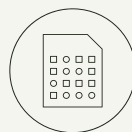
Why It Matters

Here's what you can expect when you bring R2S into your operations:



Better Planning

No more chasing down outdated files or second-guessing site conditions. R2S gives you a clear, up-to-date view of the assets you're working on so you can plan with confidence.



Fewer Silos

R2S connects your data and your people. Everyone sees the same information, so you can work together more effectively, whether you're in the office or offshore.



Faster, Smarter Decisions

With accurate, contextual data at your fingertips, you can act quickly and reduce downtime.



Improved Compliance

Standardised processes and visual tools help you stay on top of safety and regulatory requirements.



Future-Ready Operations

R2S simplifies complexity, making it easier to scale and adapt as your projects grow.

Real Stories, Real Impact



A National Oil Company Saved ~\$20M

When a NOC in the Americas struggled with scattered legacy data, R2S helped them bring everything together. They could finally see the full picture, identifying issues remotely, improving planning, and avoiding costly rework. The result? A projected savings of around \$20 million and a full rollout across the region.

25% Faster Project Delivery in the Gulf

An international oil company wanted to improve remote collaboration and reduce downtime. R2S gave them a virtual walkthrough of their platform, cutting 604 person-days from the project and reducing the timeline by 25%.

Smarter Anomaly Management

One North Sea client used R2S to visualise anomalies on a digital map layered over 360° imagery, achieving a 99.6% time saving on anomaly localisation. It helped their team understand the site better, manage risks more effectively, and integrate the process into their wider integrity strategy.

Two Days to Capture an Entire Asset

A decommissioning contractor in the Gulf used R2S to replace time-consuming site visits with a full digital capture, completed in just two days. No more repeat trips, no more paper-based notes. Just clear, reliable data from the start.

Let's Solve This Together

We know that every EPC project is different and that's exactly why R2S is built to be flexible, collaborative, and easy to integrate. We're here to work alongside you, not just as a vendor, but as a partner who genuinely cares about your success.

// Achieved

\$20M

Projected savings

// Achieved

25%

Faster delivery

// Reducing

604

Offshore person-days removed

Ready to See What R2S Can Do for You?

Let's talk about how R2S can help you simplify operations, reduce risk, and deliver better outcomes for your team, your clients, and your bottom line.

James Fisher
Asset Information Services

